



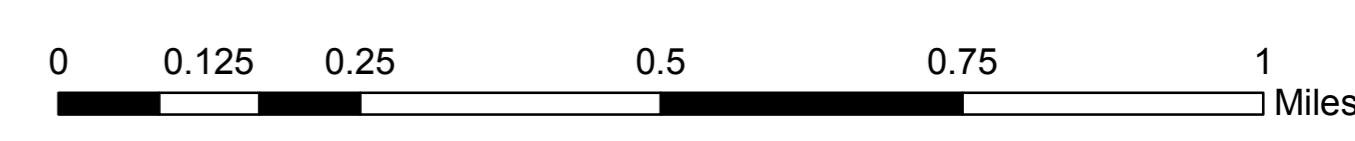


Cedartown Zoning

Polk County, Georgia

Legend

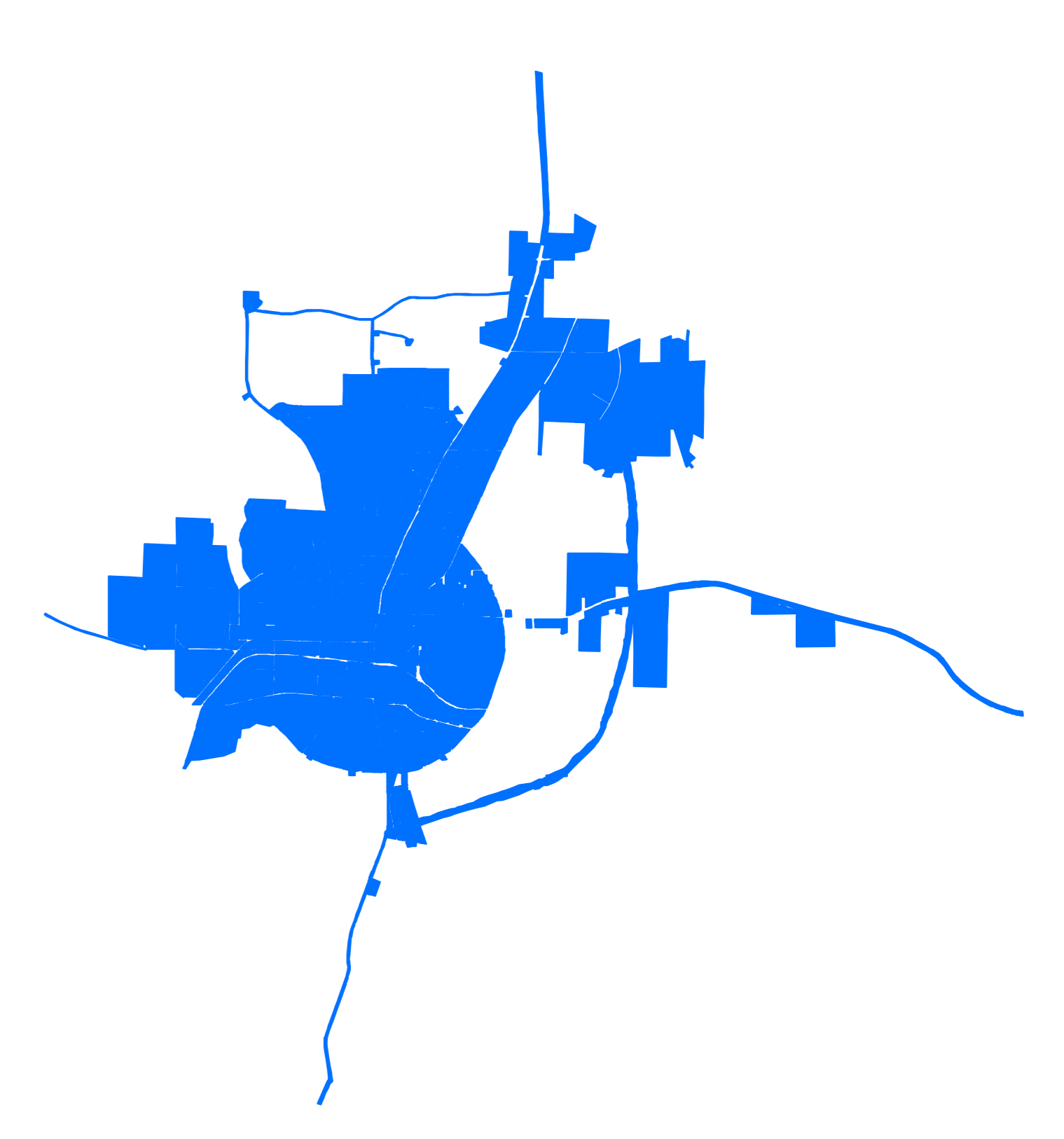
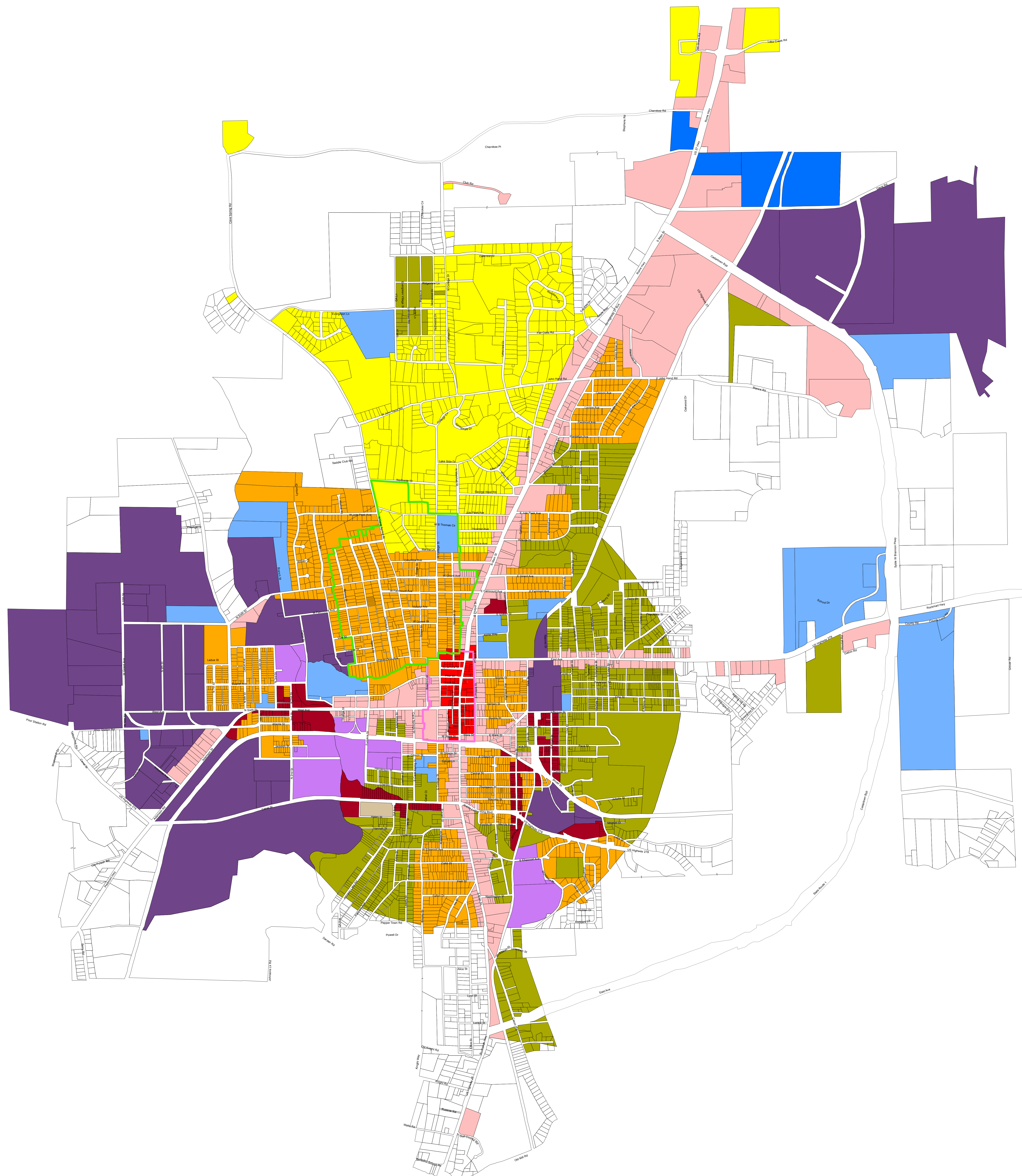
- Historic Districts**
-  H-D Cedartown Local Historic District
 -  H-D NW Cedartown Historic District
- Zone Districts**
-  C-1 Central Business District
 -  C-2 General Commercial
 -  C-N Neighborhood Commercial District
 -  IND-H Industrial
 -  IND-L Industrial Light
 -  O-1
 -  PD-4 Mixed Use Development
 -  PUD
 -  R-1 Residential
 -  R-2 Residential
 -  R-3 Residential
 -  R-4 Residential
 -  County
 -  Right-of-Way



This is a product of the Northwest Georgia Regional Commission Geographic Information System Services, 503 West Waugh Street, Dalton, Georgia 30720, (706) 272-2300, www.nwgrc.org. This map is a representation of features displayed and does not constitute a legal representation of any one feature. This product may not be used or reproduced without the NWGRC logo, name, and disclaimer being displayed.

NWGRC
 NORTHWEST GEORGIA REGIONAL COMMISSION
A Region With A Bright Future

© August 2013



City Boundary

NOTE: City Boundary extends along right-of-ways beyond those depicted in enlargement above.